

FLOOD LABEL GHANA

PARADeS



PARADeS Project in Ghana © 2023 by Prof. Dr. Mariele Evers, Dr. Sylvia Kruse, Ing. Georg Johann, Prof. Dr. Daniel Bachmann is licensed under CC BY-SA 4.0. To view a copy of this license, visit <http://creativecommons.org/licenses/by-sa/4.0/>

Prepared by:
Georg Johann, Helene Meyer
Flood Competence Center (HKC)
October 2023

Developed by:
 **Flood Competence Center**
HKC Hochwasser
Kompetenz
Centrum e.V.

Piloted with
the University
of Cape
Coast



Your Flood Risk

This FLOODLABEL shows the current hazard situation and flood risk for the building by visual inspection. For further details on the recommended measures please refer to the Measure Booklet.




ADDRESS

DIGITAL ADDRESS: _____
 STREET: _____
 HOUSE NR: _____
 POST CODE: _____
 CITY: _____
 DISTRICT: _____
 REGION: _____

BUILDING INFORMATION

BUILDING TYPE: _____
 BASEMENT: No: Yes:

Hazard Type

	no	medium	high
 Pluvial Flooding		<input type="checkbox"/>	<input type="checkbox"/>
 Fluvial Flooding	<input type="checkbox"/>	<input type="checkbox"/>	<input type="checkbox"/>
 Coastal Flooding	<input type="checkbox"/>		

Flood Risk

	no	medium	high
Roof	<input type="checkbox"/>	<input type="checkbox"/>	<input type="checkbox"/>
Foundation	<input type="checkbox"/>	<input type="checkbox"/>	<input type="checkbox"/>
Wall	<input type="checkbox"/>	<input type="checkbox"/>	<input type="checkbox"/>
Sewer System	<input type="checkbox"/>		<input type="checkbox"/>

Final Score



Fixed Water Levels

The house is protected to a water level of:

0,5 m
 1 m

DATE OF ISSUE _____

SIGNATURE _____



Piloted with the
 University of
 Cape Coast

